

## Annexe 4 : Cartes détaillées de la Cisjordanie et de Gaza

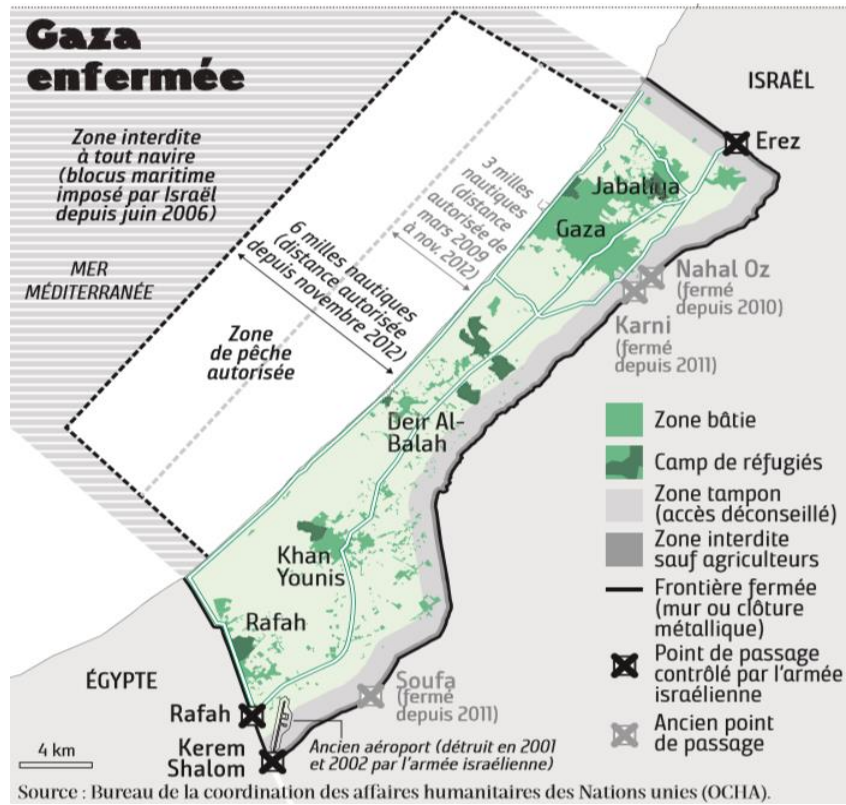


Figure 1 Carte détaillée de Gaza (Le Monde Diplomatique, 2018)

**Border**

- International Border
- Green Line

**Israeli Unilaterally Declared Municipal Area of Jerusalem<sup>1</sup>**

1. In 1967, Israel occupied the West Bank and unilaterally annexed to its territory 70.5 km<sup>2</sup> of the occupied area

**Barrier**

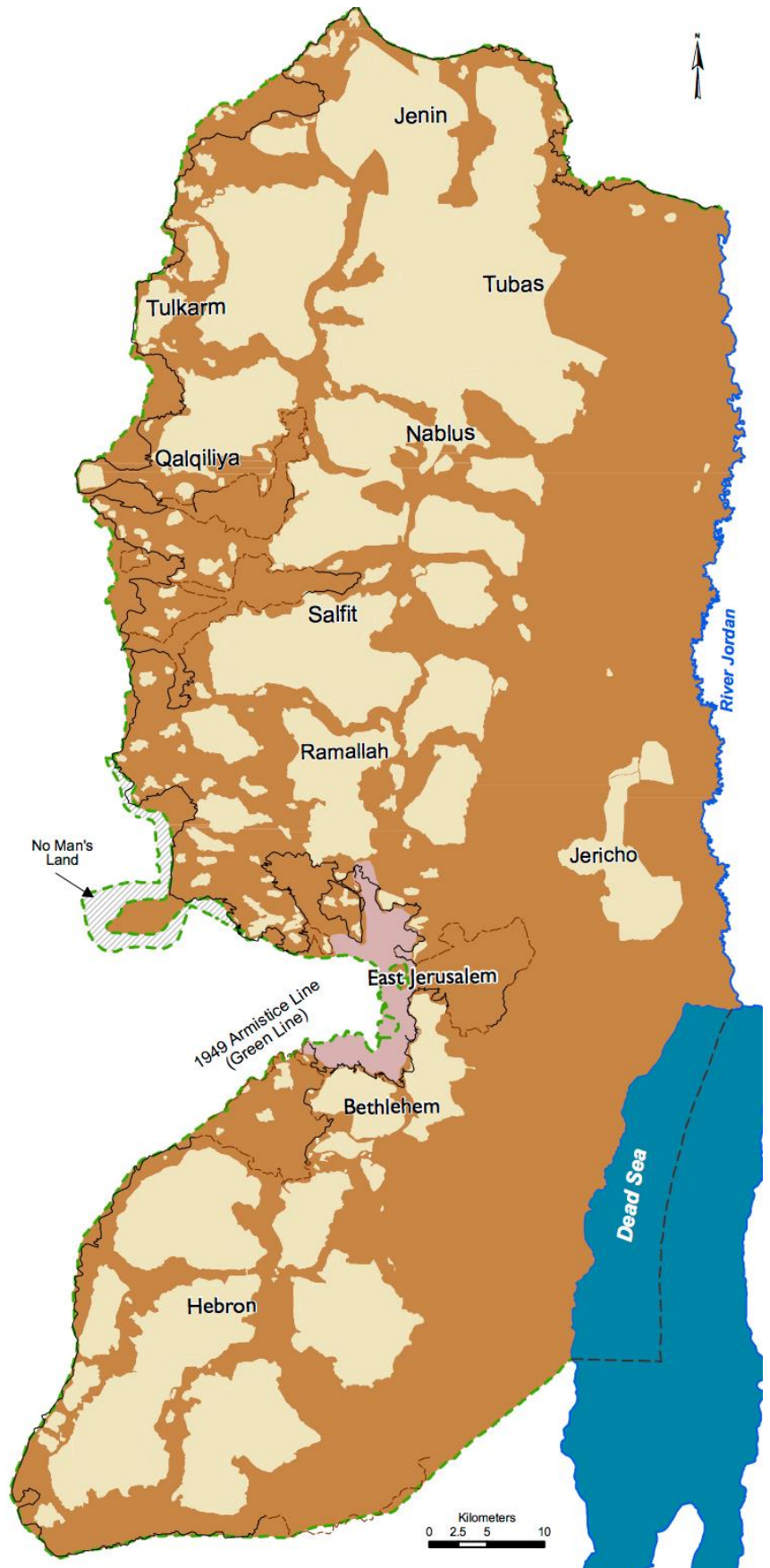
- Constructed / Under Construction
- - - Planned

**Oslo Agreement<sup>2</sup>**

- Area (A), (B)
- Area C & Nature Reserves

**Oslo Interim Agreement**

2. Area A : Full Palestinian civil and security control  
 Area B: Full Palestinian civil control and joint Israeli-Palestinian security control  
 Area C: Full Israeli control over security, planning and construction



United Nations Office for the Coordination of Humanitarian Affairs  
 Cartography: OCHA-oPT - February 2011. Base data: OCHA, PA MoP, JRC update 08. For comments contact <ochaopt@un.org> or Tel. +972 (02) 582-9962 <http://www.ochaopt.org>

Figure 2 Carte détaillée de la Cisjordanie (OCHAOPT, 2011)

## Annexe 4 : Cartes détaillées de la Cisjordanie et de Gaza

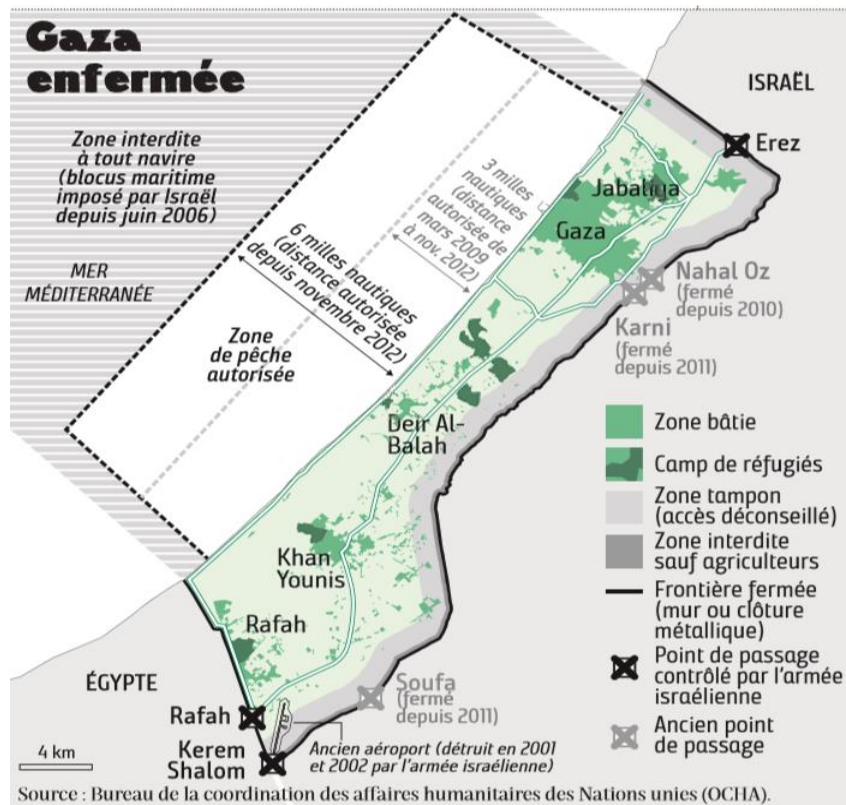


Figure 3 Carte détaillée de Gaza (Le Monde Diplomatique, 2018)

**Border**

- International Border
- Green Line

**Israeli Unilaterally Declared Municipal Area of Jerusalem<sup>1</sup>**

1. In 1967, Israel occupied the West Bank and unilaterally annexed to its territory 70.5 km<sup>2</sup> of the occupied area

**Barrier**

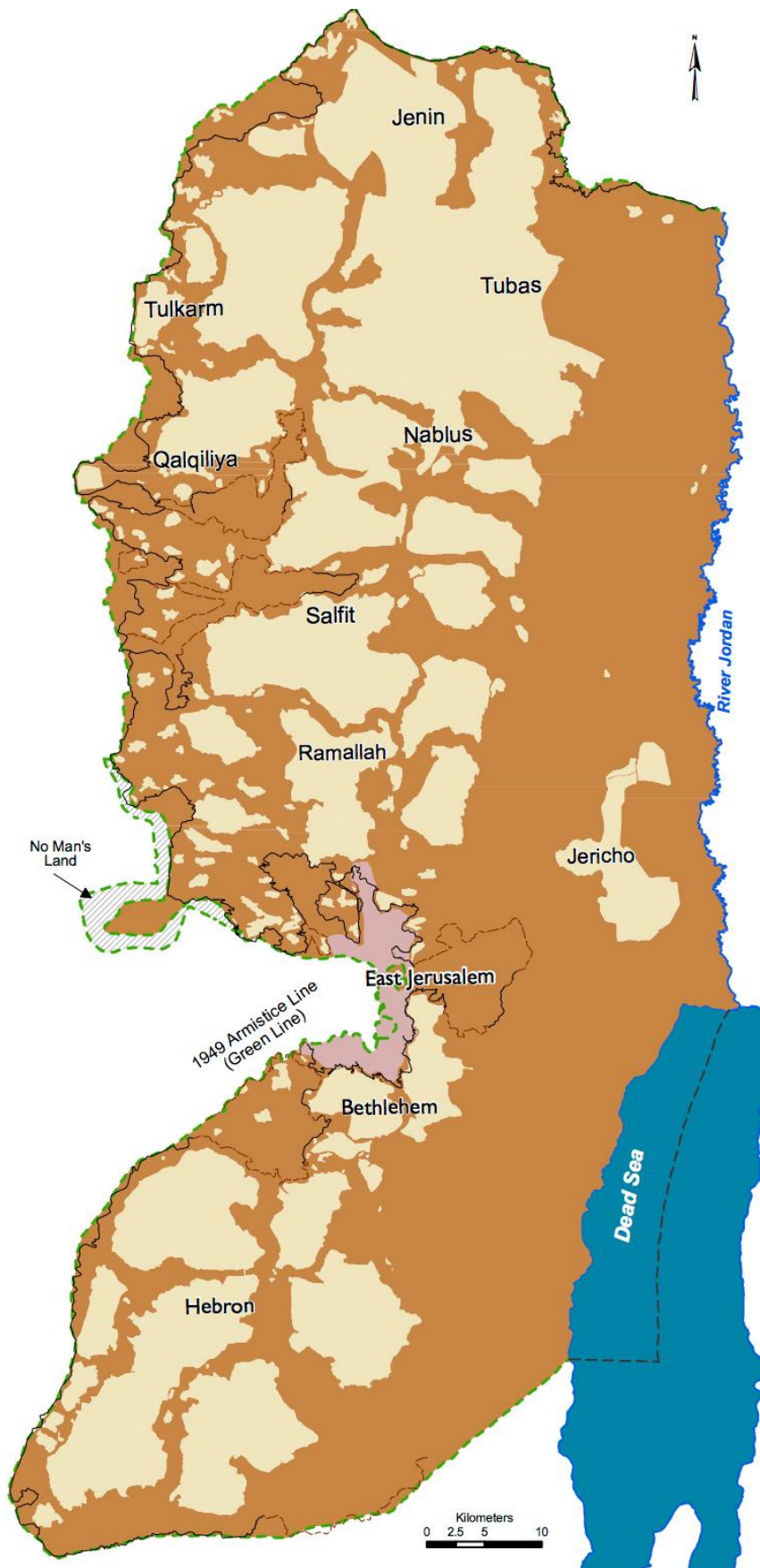
- Constructed / Under Construction
- - - Planned

**Oslo Agreement<sup>2</sup>**

- Area (A), (B)
- Area C & Nature Reserves

**Oslo Interim Agreement**

2. Area A : Full Palestinian civil and security control  
 Area B: Full Palestinian civil control and joint Israeli-Palestinian security control  
 Area C: Full Israeli control over security, planning and construction



United Nations Office for the Coordination of Humanitarian Affairs  
 Cartography: OCHA-oPT - February 2011. Base data: OCHA, PA MoP, JRC update 08. For comments contact <ochaopt@un.org> or Tel. +972 (02) 582-9962 <http://www.ochaopt.org>

Figure 4 Carte détaillée de la Cisjordanie (OCHAOPT, 2011)